

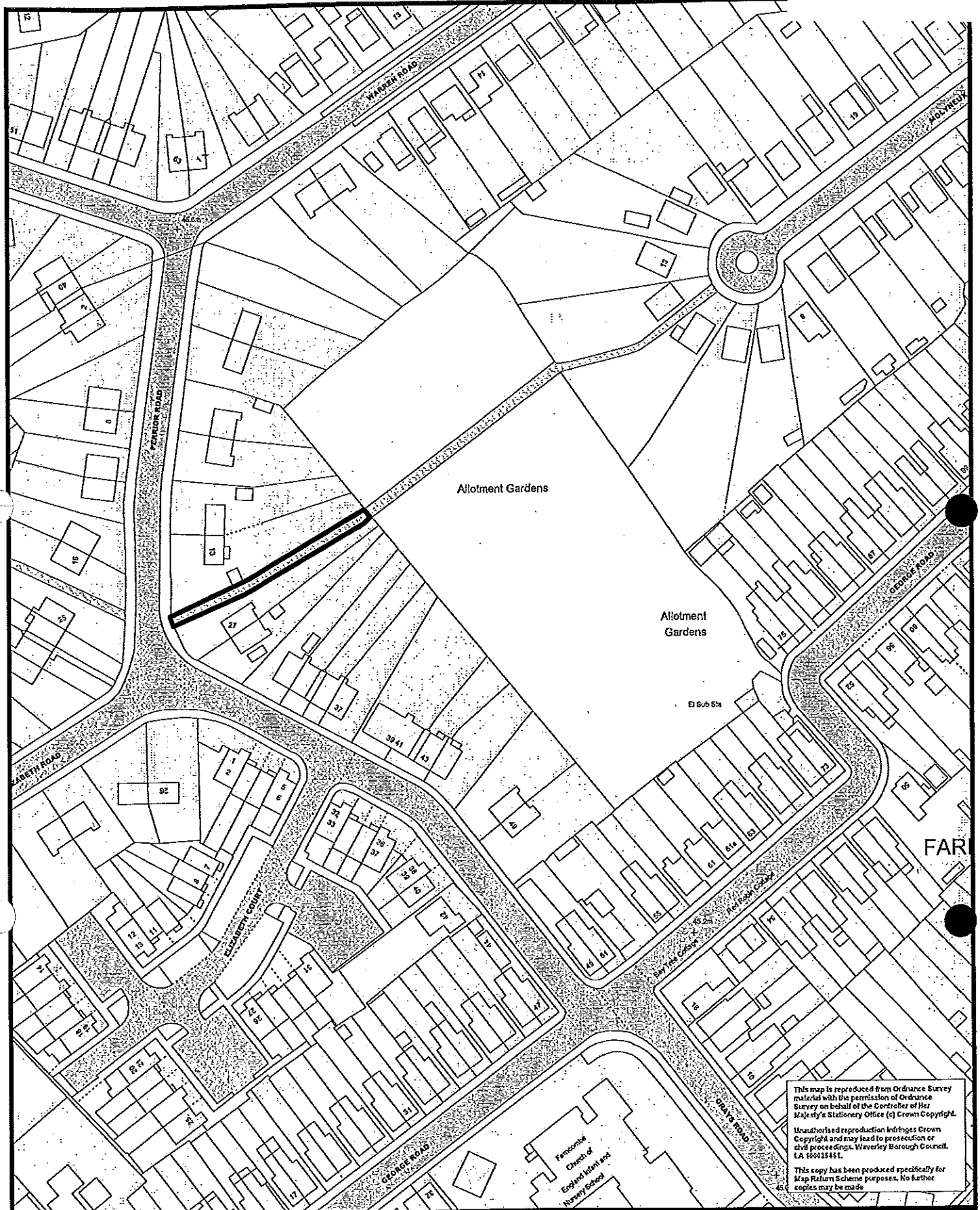
This map is reproduced from Ordnance Survey material with the permission of Ordnance Survey on behalf of the Controller of Her Majesty's Stationery Office (c) Crown Copyright.
 Unauthorised reproduction infringes Crown Copyright and may lead to prosecution or civil proceedings. Waverley Borough Council LA 100824451.
 This copy has been produced specifically for Map Return Scheme purposes. No further copies may be made.

Legal and Estates Services
 Waverley Borough Council
 The Bury, Godalming, Surrey, GU7 1HR
 Telephone: 01483 523333
 Fax No: 01483 523118. DX No: 58303

Waverley
 BOROUGH COUNCIL


**Phillips Memorial
 Borough Road
 Godalming**

NORTH
 1:1250
 15/05/2009
 MAP SHEET: SU9644SE




This map is reproduced from Ordnance Survey material with the permission of Ordnance Survey on behalf of the Controller of Her Majesty's Stationery Office (c) Crown Copyright.
 Unauthorised reproduction infringes Crown Copyright and may lead to prosecution or civil proceedings. Waverley Borough Council. LA 160025451.
 This copy has been produced specifically for Map Return Scheme purposes. No further copies may be made.

Legal and Estates Services
 Waverley Borough Council
 The Bury, Godalming, Surrey, GU7 1HR
 Telephone: 01483 523333
 Fax No: 01483 523118 DX No:58303

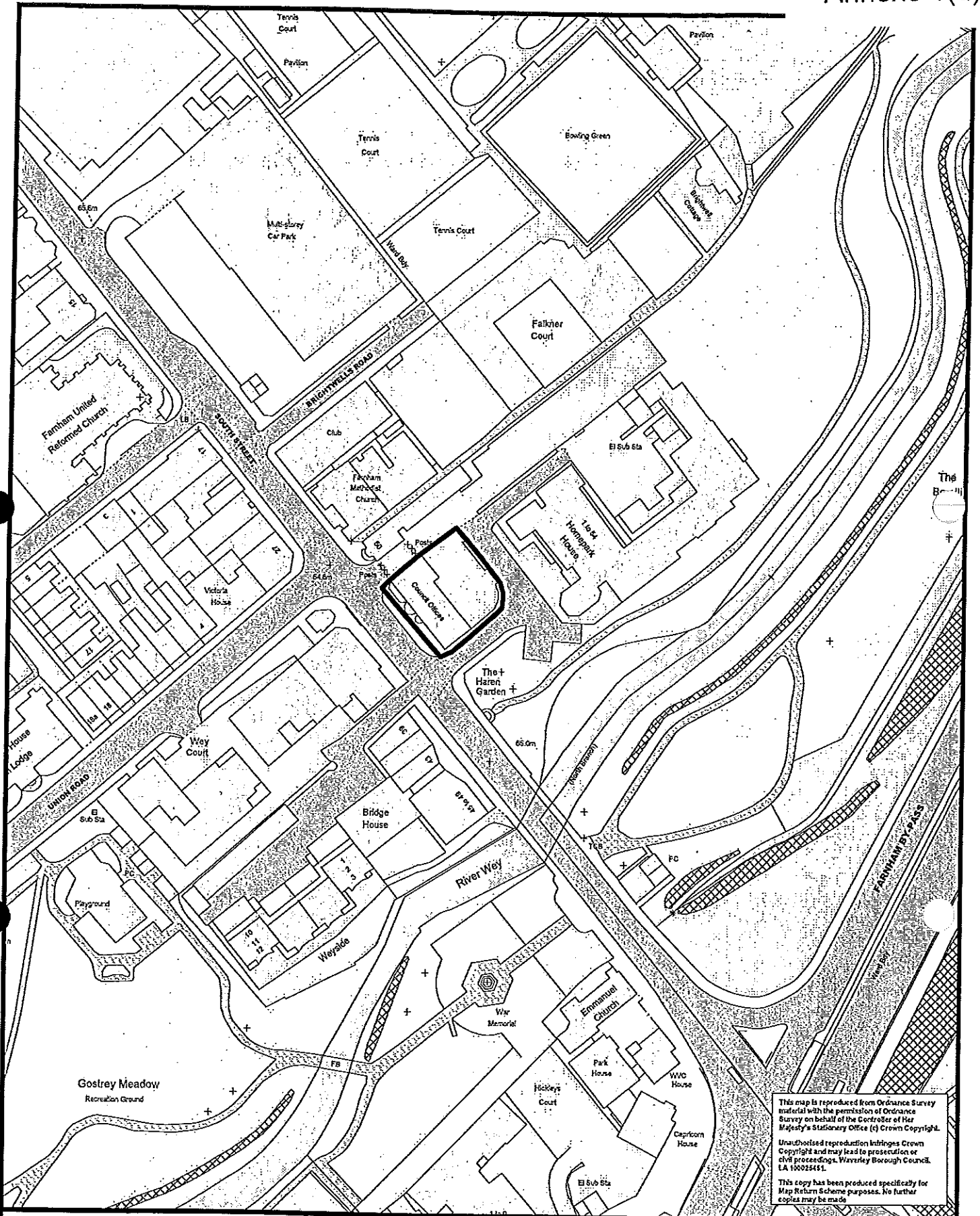


Waverley
BOROUGH COUNCIL

Path to Allotments
 Perrior Road
 Farncombe




NORTH
 1:1250
 15/05/2009
 MAP SHEET: SU9745SW



This map is reproduced from Ordnance Survey material with the permission of Ordnance Survey on behalf of the Controller of Her Majesty's Stationary Office (c) Crown Copyright.
 Unauthorised reproduction infringes Crown Copyright and may lead to prosecution or civil proceedings. Waverley Borough Council. LA 10025451.
 This copy has been produced specifically for Map Return Scheme purposes. No further copies may be made.


Legal and Estates Services
 Waverley Borough Council
 The Burs, Godalming, Surrey, GU7 1HR
 Telephone: 01483 523333
 Fax No: 01483 523118 DX No:58303



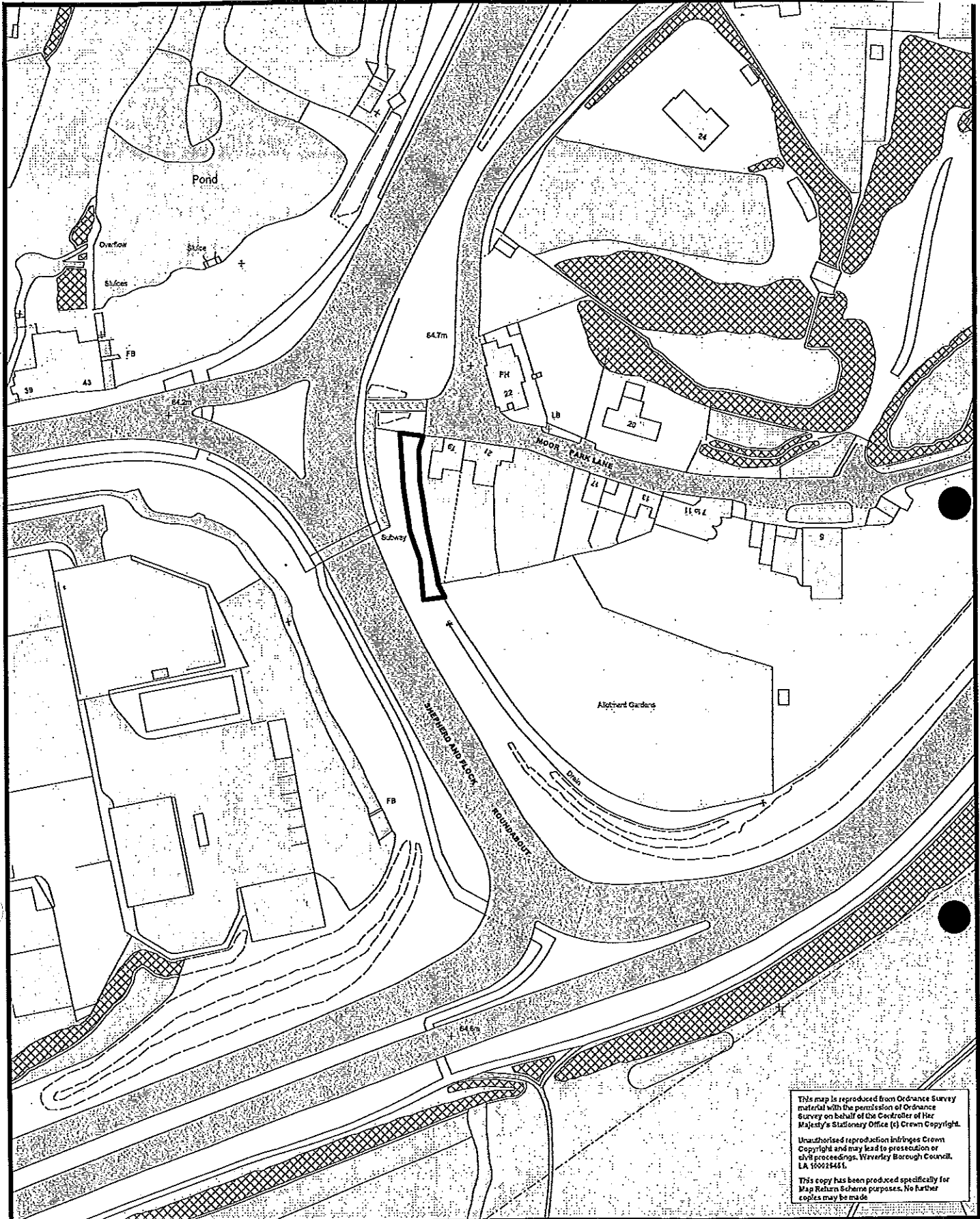
Waverley
 BOROUGH COUNCIL

Farnham Locality Offices
 South Street
 Farnham

P44



NORTH
 1:1250
 15/05/2009
 MAP SHEET: SU8446NW



This map is reproduced from Ordnance Survey material with the permission of Ordnance Survey on behalf of the Controller of Her Majesty's Stationary Office (c) Crown Copyright.
 Unauthorised reproduction infringes Crown Copyright and may lead to prosecution or civil proceedings. Waverley Borough Council, LA 100224451.
 This copy has been produced specifically for Map Return Scheme purposes. No further copies may be made.

Legal and Estates Services
 Waverley Borough Council
 The Bury, Godalming, Surrey, GU7 1HR
 Telephone: 01483 523333
 Fax No: 01483 523118 DX No:58303

Waverley
BOROUGH COUNCIL

Access to Allotments
 Shepherd & Flock
 Roundabout
 Farnham

P45

NORTH
 1:1250
 15/05/2009
 MAP SHEET: SU8547SW



FARNHAM TOWN COUNCIL

Mr Roland Potter
Town Clerk

Direct Dial: 01252 712667

Our Ref: RP/WRC/TC

Mr, Roger Standing
Waverley Borough Council,
The Burys,
Godalming,
Surrey,
GU7 1HR

26 May 2009

Dear Roger,

Re: Transfer/ Purchase of Locality Offices, South Street to Farnham Town Council

As you aware, Farnham Town Council has been evaluating the options for the purchase of the freehold of the Locality Offices at South Street, Farnham.

At a Council meeting held on Thursday 21 May 2009, The Town Council approved that the Transfer of Assets Task Group be given delegated authority to enter into negotiations with Waverley Borough Council for the possible purchase/transfer of the freehold of these premises.

Farnham Town Council would like to progress these negotiations as soon as possible and it would therefore be very helpful if a meeting could be organised as soon as possible.

Please could you contact me regarding agreeing the way forward in this matter.

Yours sincerely

Roland Potter
Town Clerk

Cc M.Orton. S Thwaites, R Elks

